

SCARBOROUGH CASTLE

OVERALL PLAN OF THE CASTLE AND TOWN



Based upon Ordnance Survey data. © Crown copyright 2013. All rights reserved. Licence no. 100024900.

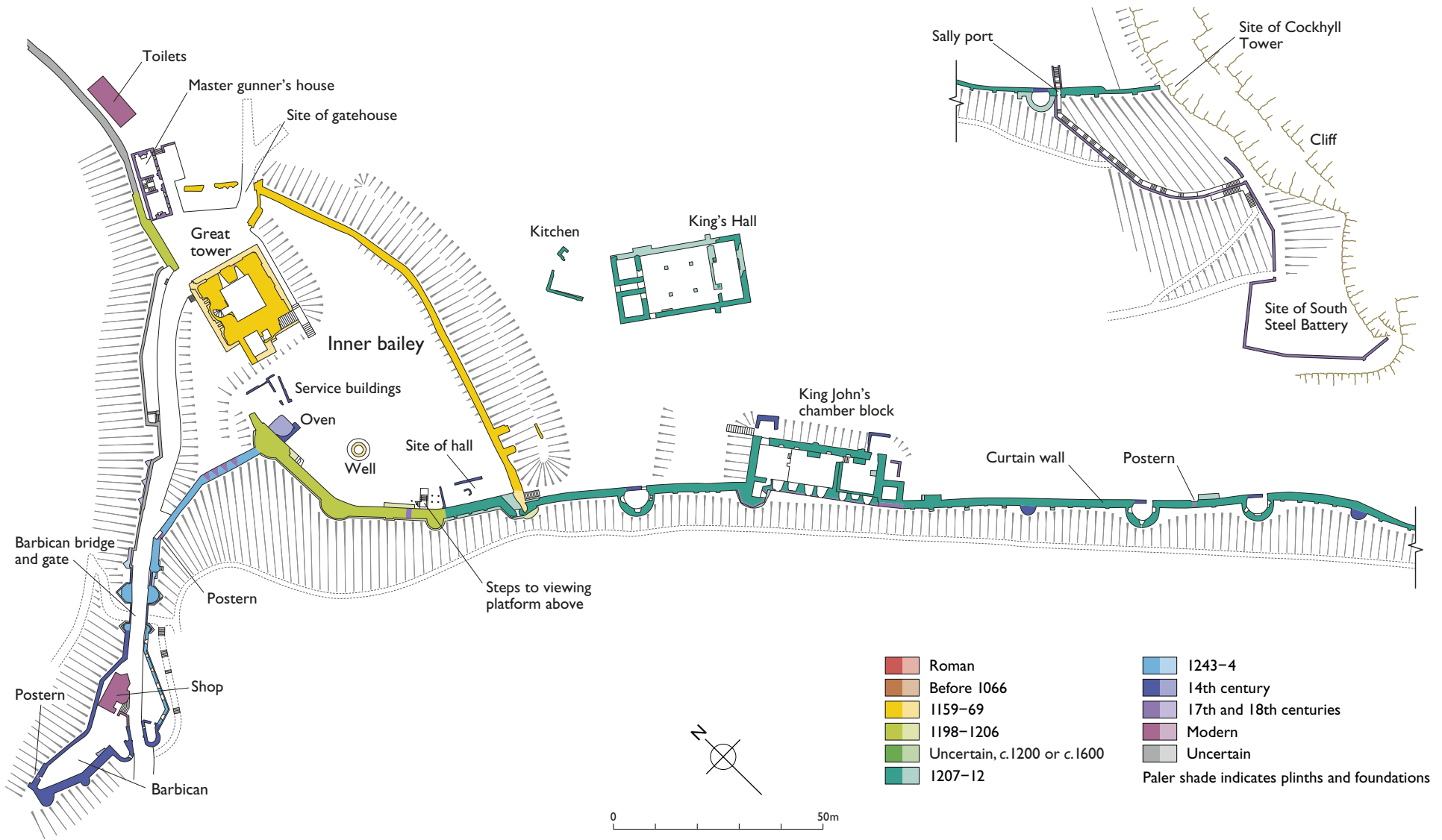
This drawing is English Heritage copyright and is supplied for the purposes of private research. It may not be reproduced in any medium without the express written permission of English Heritage. February 2015



ENGLISH HERITAGE

SCARBOROUGH CASTLE

BARBICAN, INNER BAILEY AND CURTAIN WALL



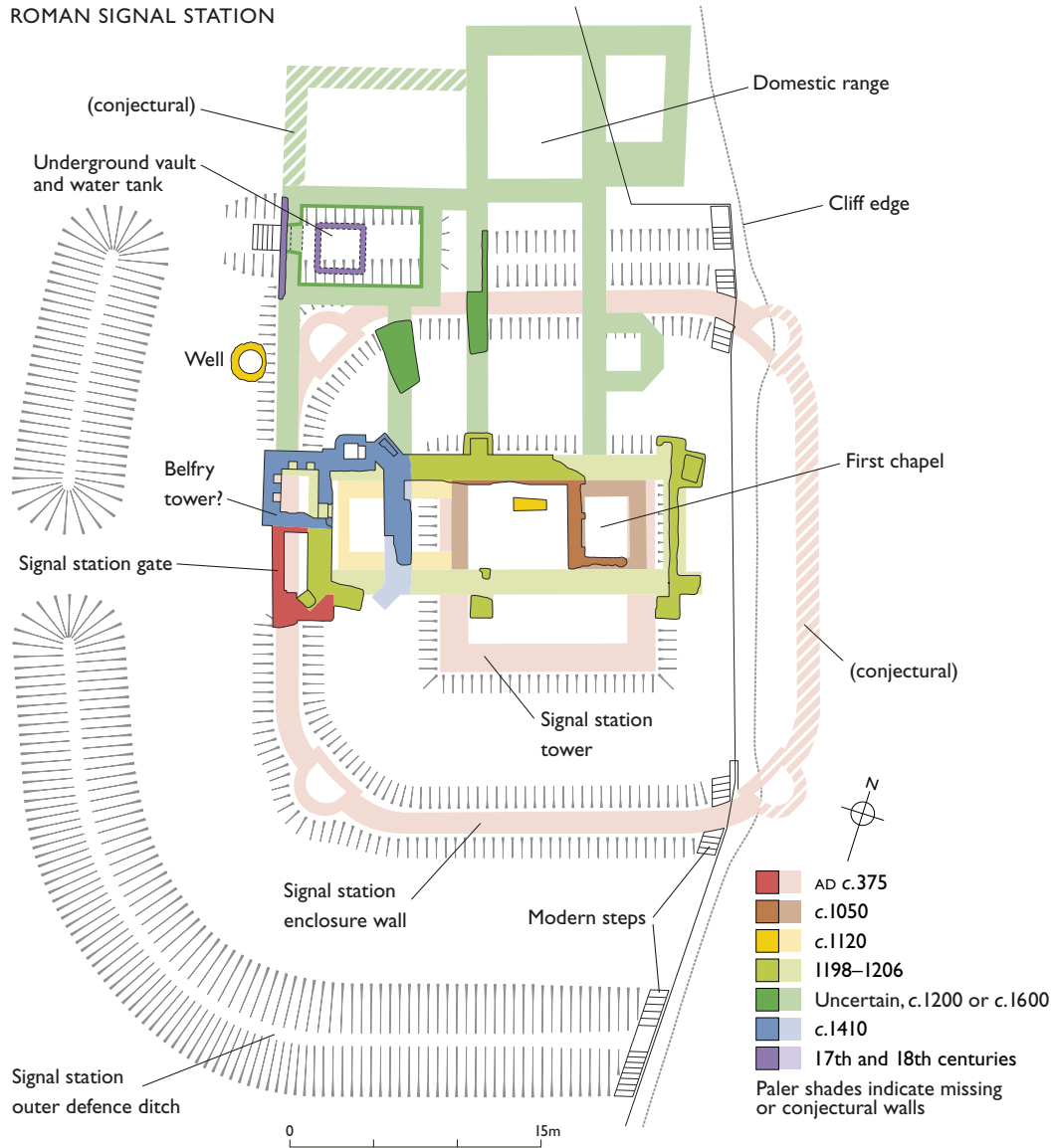
This drawing is English Heritage copyright and is supplied for the purposes of private research. It may not be reproduced in any medium without the express written permission of English Heritage. February 2015



ENGLISH HERITAGE

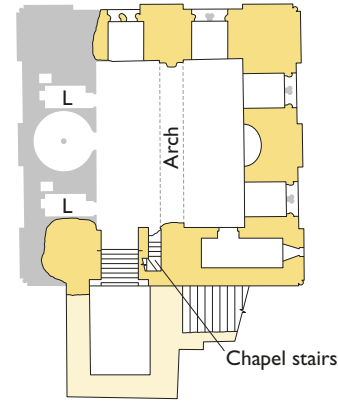
SCARBOROUGH CASTLE

ROMAN SIGNAL STATION

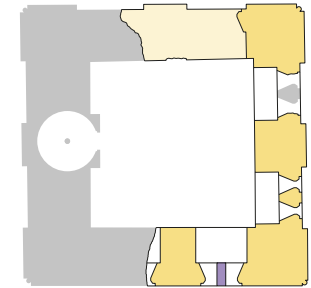


GREAT TOWER

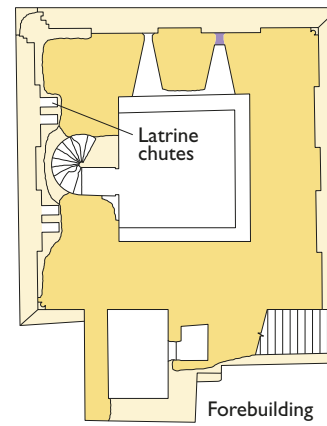
First floor



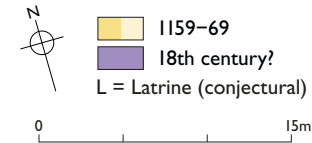
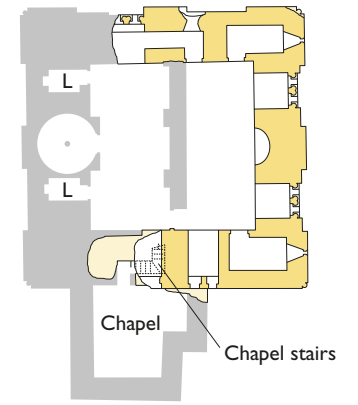
Top storey



Basement



Second floor



This drawing is English Heritage copyright and is supplied for the purposes of private research. It may not be reproduced in any medium without the express written permission of English Heritage. February 2015

