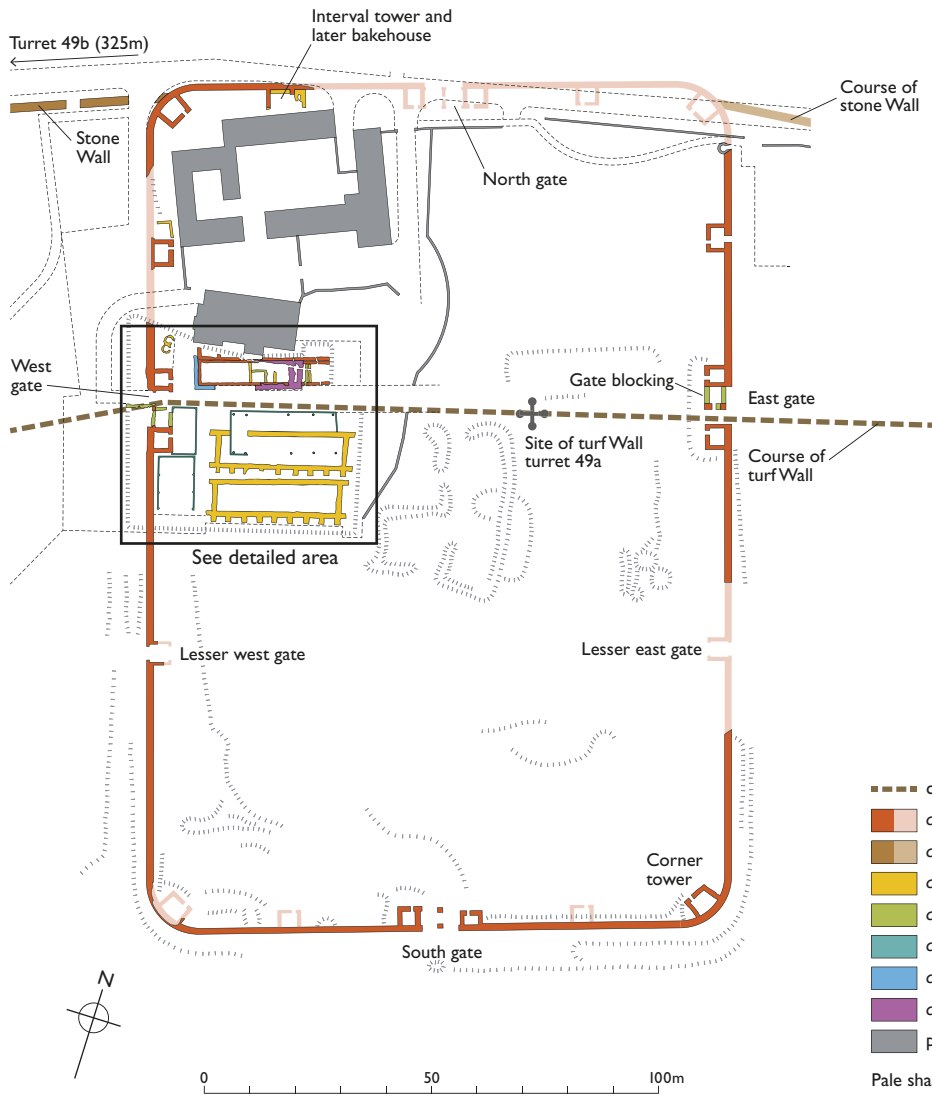
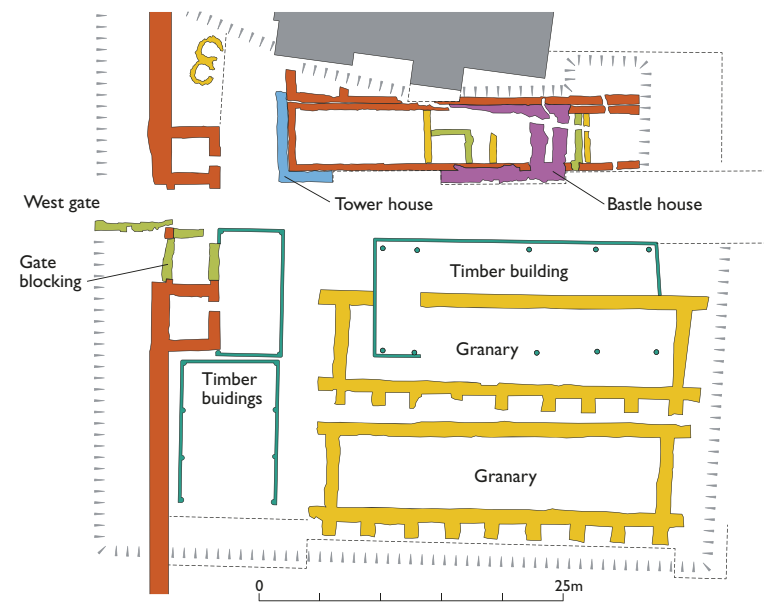


BIRDOSWALD ROMAN FORT AND TURRET 49b

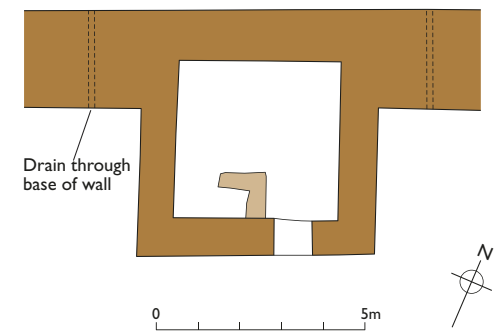
PLAN



DETAILED AREA



TURRET 49b



- c. AD 122 turf Wall
 - c. AD 130-38 stone fort
 - c. AD 138 stone Wall
 - c. AD 198-208 granaries
 - c. AD 250-310 blocking of gates
 - c. AD 520 timber buildings
 - c. 1400 tower house
 - c. 1650 bastle house
 - post-1650 standing buildings
- Pale shades indicate missing elements

This drawing is English Heritage copyright and is supplied for the purposes of private research. It may not be reproduced in any medium without the express written permission of English Heritage. February 2015



ENGLISH HERITAGE